







MAPPING THE WAY
PUBLIC EDUCATIONAL MATERIALS ON YUKON LAND CLAIMS AND SELF-GOVERNMENT

Mapping the Way is public education campaign aimed at raising awareness and understanding of the Yukon Final and Self-Government Agreements. The initiative is a partnership between the 11 Self-Governing Yukon First Nations, the Council of Yukon First Nations, and the governments of Yukon and Canada.

Mapping the Way has a number of resources available for order or loan that can be used at events or in classrooms.

Product	Possible use	Size/Duration/Format
Video 	For showing as part of regular ongoing programming, or at special events.	<ul style="list-style-type: none"> “A single document can change the world...” from Together Today for Our Children Tomorrow to short statements by contemporary Yukon First Nations leaders and citizens, this short video provides a brief and engaging snapshot of Yukon’s self-government story 4 minutes in length Available in English and French Can be provided on USB or online
Exhibit – short version 	Pop-up display for use at events for short or medium-term loans (depending on demand); printable for inclusion in binders or as a handout	<ul style="list-style-type: none"> A brief history of Yukon First Nation land claims and self-government including a timeline beginning in the early 1900s, including Together Today for Our Children Tomorrow, and the Umbrella Final Agreement 6 pop-up displays - approx. 20 feet across when displayed Display space must be indoors or sheltered from the elements Available in English and French or online
Exhibit – full-length 	For <u>long-term loans</u> (2 months +) as part of regular ongoing programming, or for special events. Permanent display may also be considered.	<ul style="list-style-type: none"> A brief history of Yukon First Nation land claims and self-government including a timeline beginning in the early 1900s, including Together Today for Our Children Tomorrow, the Umbrella Final Agreement, one panel for each Self-Governing Yukon First Nation, and a section highlighting land claim and self-government implementation 20 vinyl panels with grommets in the four corners to support hanging with finishing nails; requires approx. 60 feet of available wall space Display space must be indoors or sheltered from the elements Bilingual (English and French) Available online as an interactive website or PDF
Podcast series 	For listening on the website	<ul style="list-style-type: none"> 10 podcasts hosted on the Mapping the Way website with some of the key people involved in Yukon First Nation land claim and self-government negotiation and implementation sharing their stories in their own words Available in French upon request
Infographic 	Pop-up display for use at events; printable for inclusion in binders or as a handout; small posters can be used as a handout; large wall poster	<ul style="list-style-type: none"> Short, engaging infographic (visual representation) of the history and content of Yukon First Nations land claim and self-government agreements. Available as a pop-up for display at events, or as handouts in several formats: small 5”x18” poster; large 11”x36” laminated poster; 3 page binder-sized print format Display space for pop up must be indoors or sheltered from the elements
Promotional items 	To give away in conjunction with the display of one or more products above, or separately, quantities permitting.	<ul style="list-style-type: none"> “I Love Yukon First Nation Self-Government” pins, temporary tattoos, mugs “Mapping the Way: Yukon First Nation Self-Government” luggage tags, rack cards, mini flashlights, mugs

To request products and/or promotional items please [contact us](#):

Kim-Mia Pronovost
kimmia.pronovost@aadnc-aadnc.gc.ca
(867) 667-3807

OR

Shari-Lynn MacLellan
shari-lynn.maclellan@gov.yk.ca
(867) 455-2811